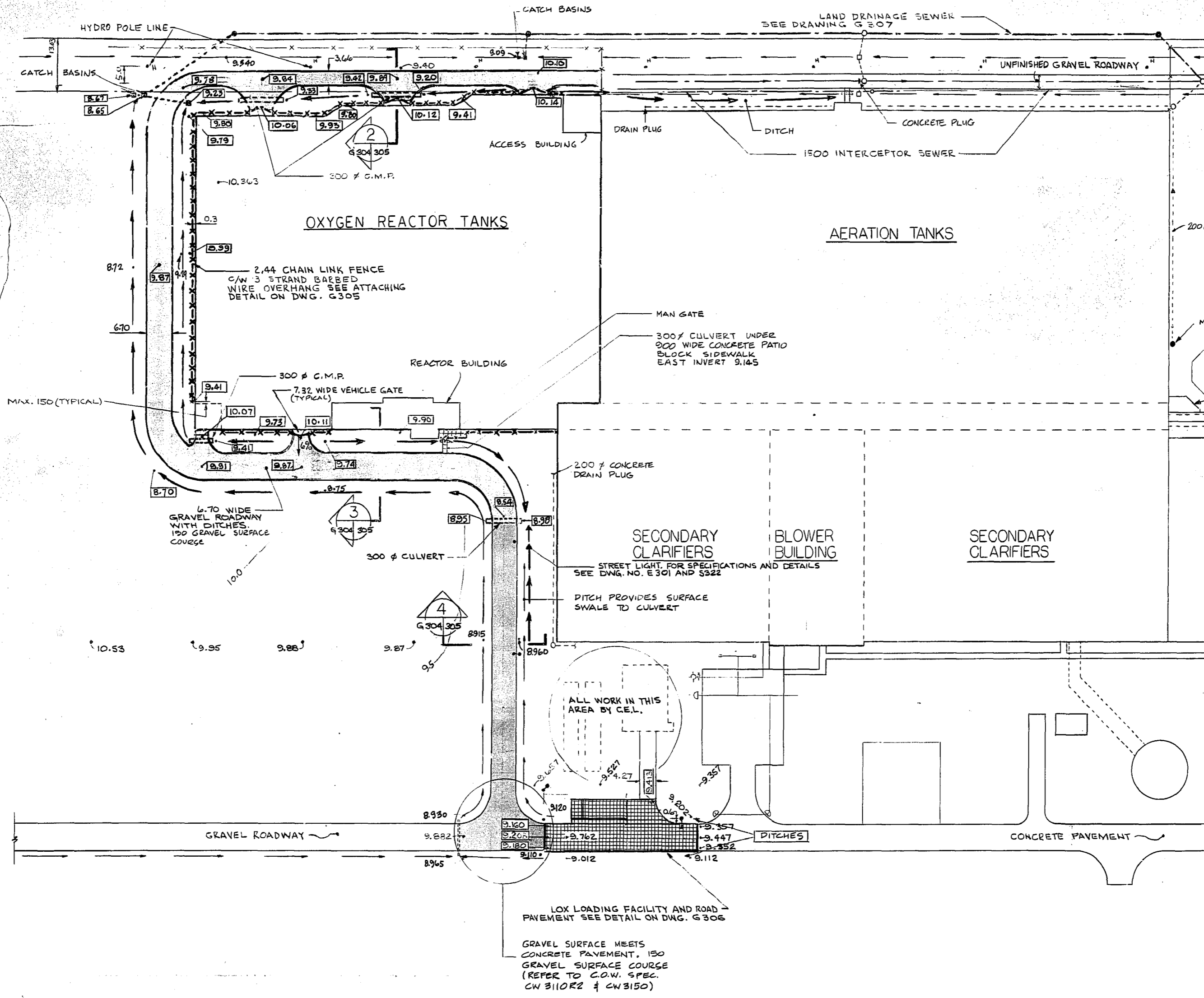



REF. or DRAWING No. **N.E.P. 1046**

DETAILS *ALL*. Site Improvement Plan




- LEGEND**
- CONCRETE PAVEMENT
 - GRAVEL ROADWAY
 - DITCHES
 - MANHOLES
 - CULVERT
 - CATCHBASIN
 - ELEVATIONS
 - FENCING
 - SEWERS
 - LAMP STANDARD

- Notes:**
- All elevations are based on the benchmarks located on the perimeter of Primary Clarifier No. 3, elevation 9.784. (bolt)
 - All sections and details are on Drawing G305.
 - All regraded ditches and other open areas involved in this contract were sodded.
 - All joints for the LOX unloading facility and in the adjacent slab of concrete pavement were constructed as per the joint details on Drawing No. G305.
 - All culverts were 16 gauge CMP with both ends bevelled to suit ditch side slopes.

REVISED AS CONSTRUCTED
DATE July 12/85 BY CSA
CHECKED BY C. Althaus

METRIC
WHOLE NUMBERS INDICATE MILLIMETRES
DECIMALIZED NUMBERS INDICATE METRES

NO.	REVISIONS	DATE	APP.
2	REVISED TO AS BUILT	85-07-12	CSA
1	ISSUED FOR TENDER	85-11-6	
0	ISSUED FOR CITY REVIEW	85-10-4	



W.L. WARDROP & ASSOCIATES LTD.
MacLAREN ENGINEERS INC.

DESIGNED BY: WRD & CDT
DRAWN BY: GGF

CHECKED BY: CDT
DATE: 82-11-76

APPROVED BY: [Signature]
DATE: 10/1/85

THE CITY OF WINNIPEG

WORKS & OPERATIONS DIVISION
WATERWORKS, WASTE & DISPOSAL DEPARTMENT

NORTH END WATER POLLUTION CONTROL CENTRE
SECONDARY TREATMENT EXPANSION
OXYGEN REACTOR TANKS
MUNICIPAL - SITE IMPROVEMENTS
SITE PLAN

RELEASED FOR CONSTRUCTION: [Signature]
DATE: 1982-11-29

SCALE: 1:600
DRAWING NO.: N.E.P. 1046